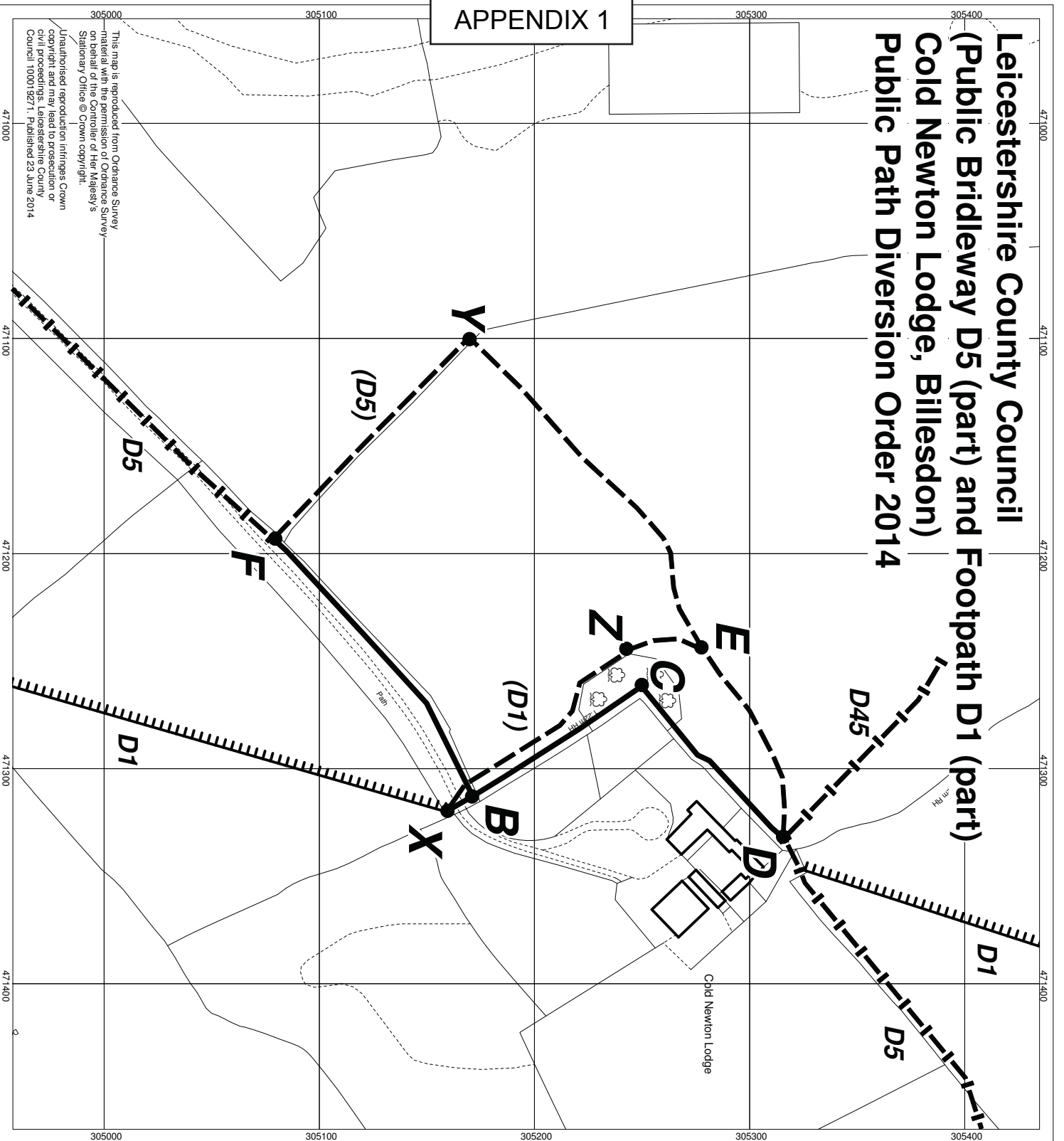


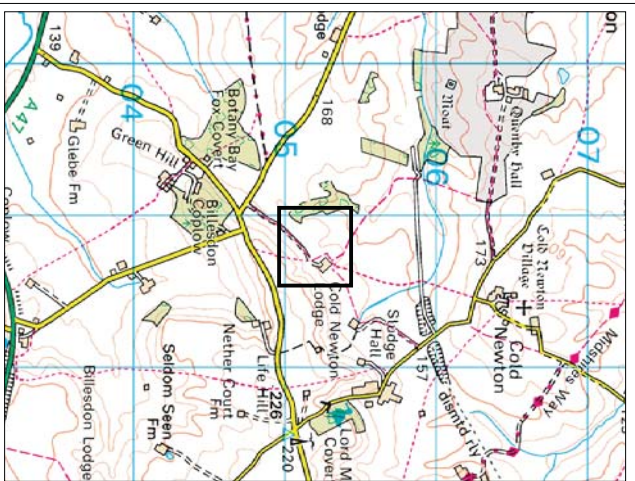
Leicestershire County Council (Public Bridleway D5 (part) and Footpath D1 (part)) Cold Newton Lodge, Billesdon) Public Path Diversion Order 2014



APPENDIX 1

This map is reproduced from Ordnance Survey material with the permission of Ordnance Survey on behalf of the Controller of Her Majesty's Stationary Office @ Crown copyright.
Unauthorised reproduction infringes Crown copyright and may lead to prosecution or civil proceedings. Leicestershire County Council 100019271. Published 23 June 2014

Location Plan



Key

- Bridleway to be diverted F-B-C-D
- Footpath to be diverted X-B
- Alternative Bridleway F-Y-E-D
- Alternative Footpath X-Z-E
- Bridleways unaffected
- Footpaths unaffected

Environment & Transport Department,
County Hall, Glenfield,
Leicestershire LE3 8RJ
email footpaths@leics.gov.uk
Phil Crossland, Director



**Leicestershire
County Council**

Plan No. 2316

Scale 1:2500

455600

455600

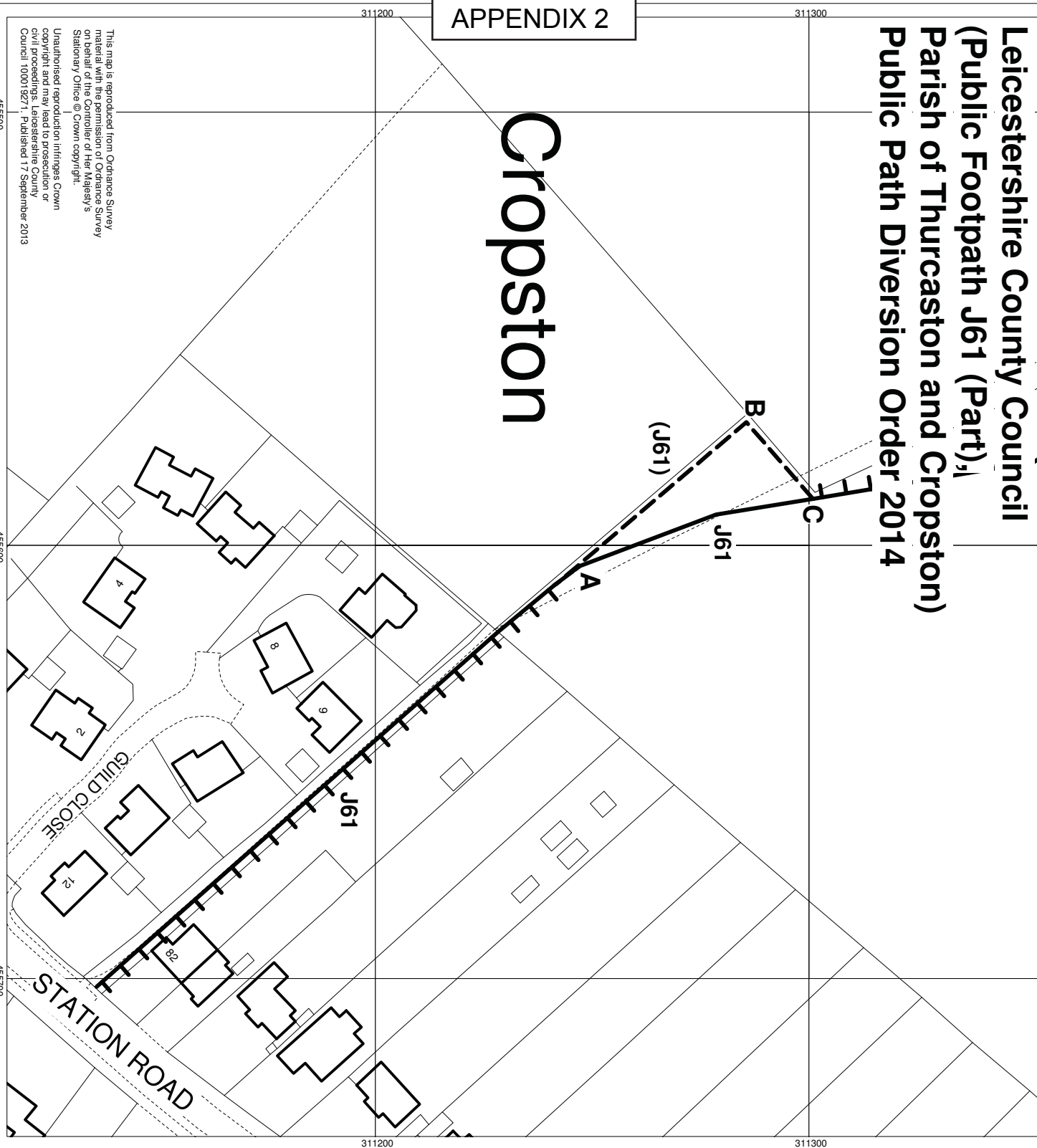
455700

455700

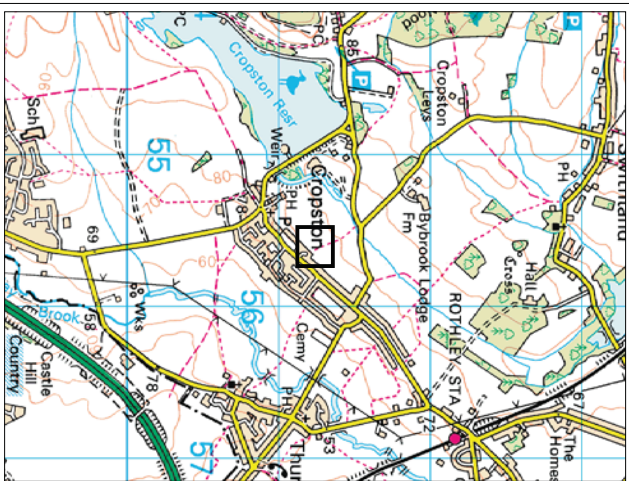
**Leicestershire County Council
(Public Footpath J61 (Part),
Parish of Thurcaston and Cropston)
Public Path Diversion Order 2014**

Cropston




APPENDIX 2



Location Plan



Key

-  Footpath to be Diverted (A-C)
-  Alternative Footpath (A-B-C)
-  Unaffected Public Footpath

Environment & Transport Department,
County Hall, Glenfield,
Leicestershire LE3 8RJ
email footpaths@leics.gov.uk
Phil Crossland, Director

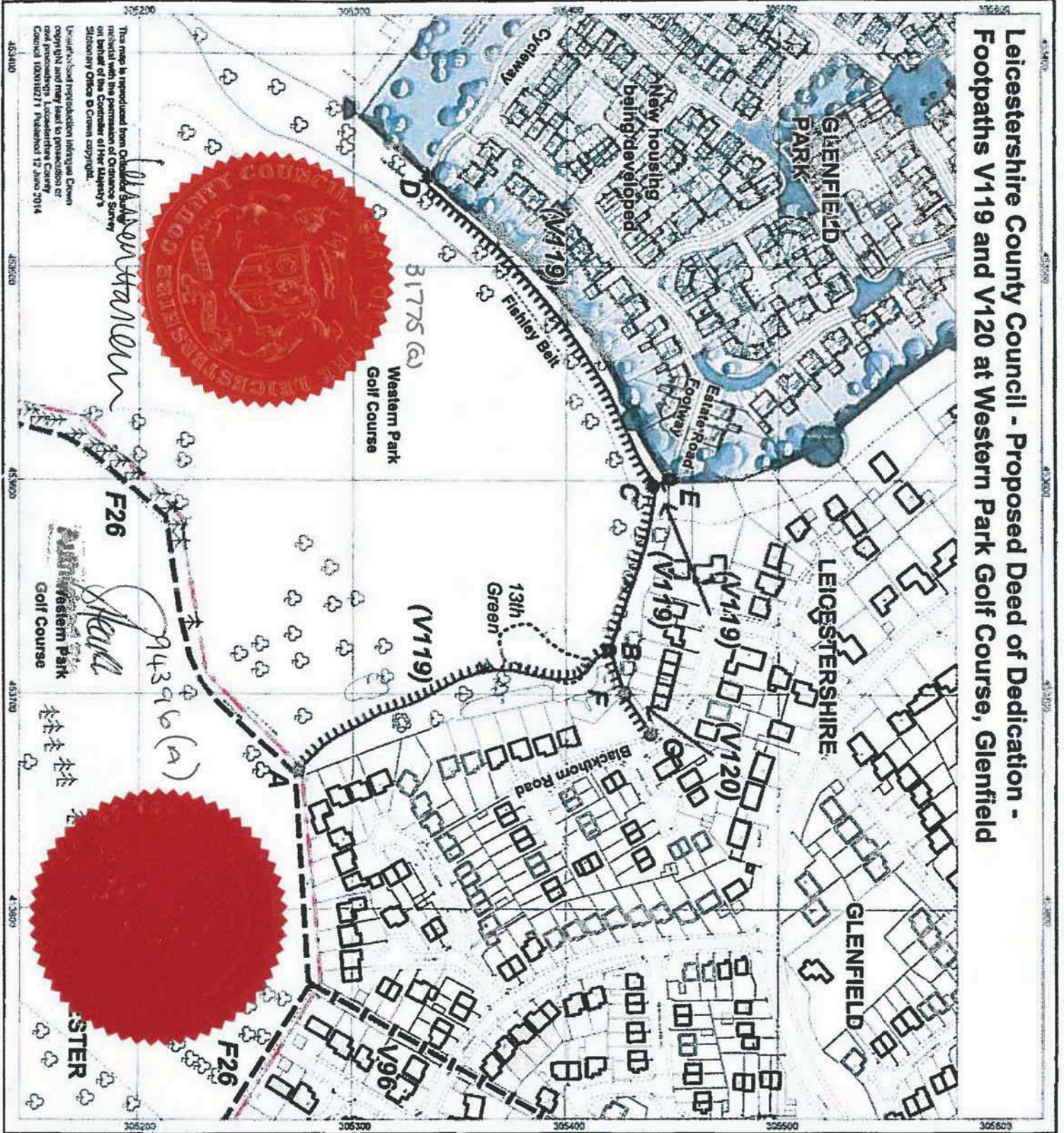


**Leicestershire
County Council**

Plan No. 2339

Scale 1:1250

**Leicestershire County Council - Proposed Deed of Dedication -
Footpaths V119 and V120 at Western Park Golf Course, Glenfield**



Location Plan



- Key**
- Footpath to be dedicated
 - Existing footpaths
 - Existing bridleway

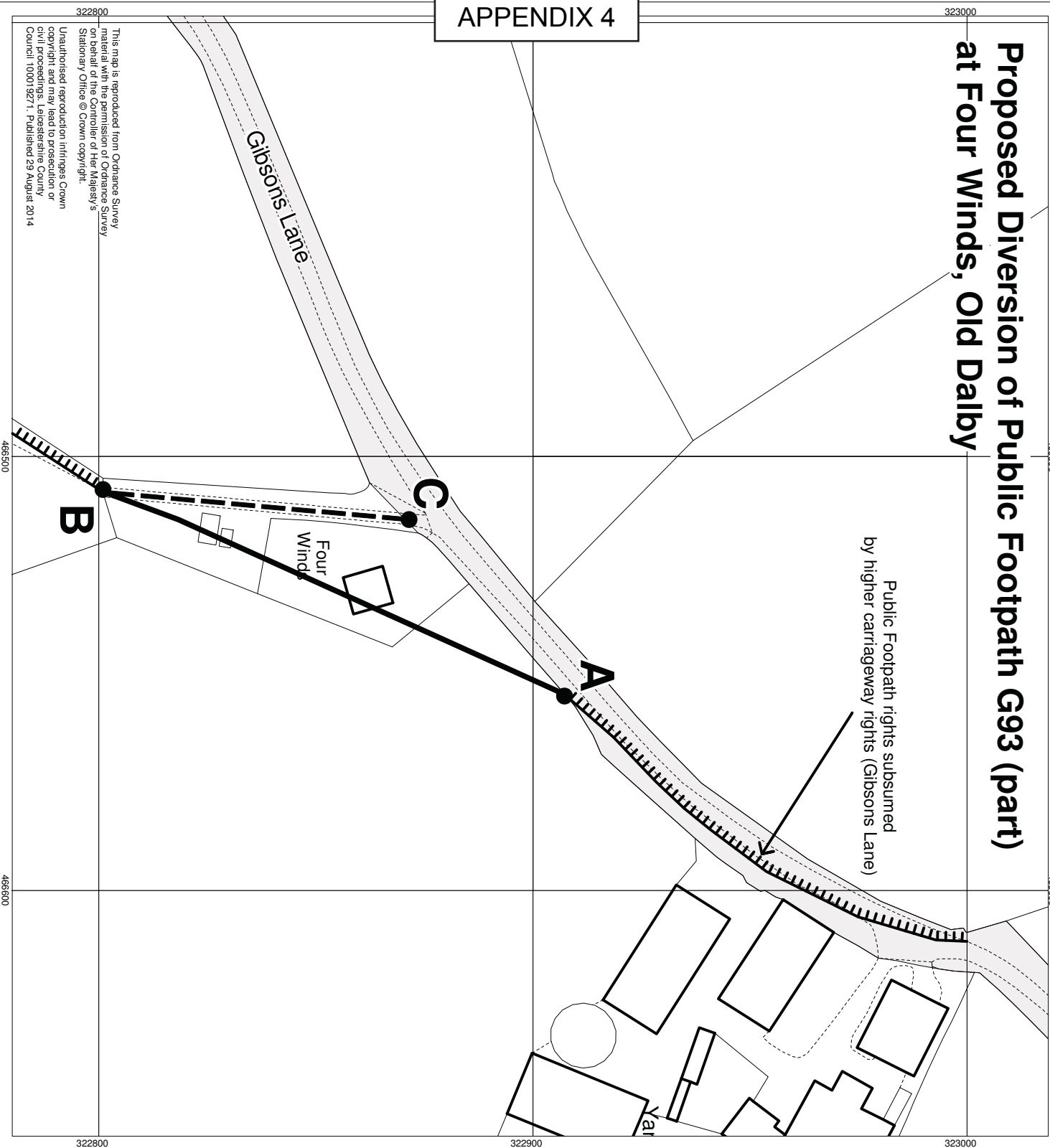
Environment & Transport Department,
County Hall, Glenfield, Leicestershire
LE3 8RU, email footpaths@leics.gov.uk
Phil Crossland, Director



Proposal Plan 2369

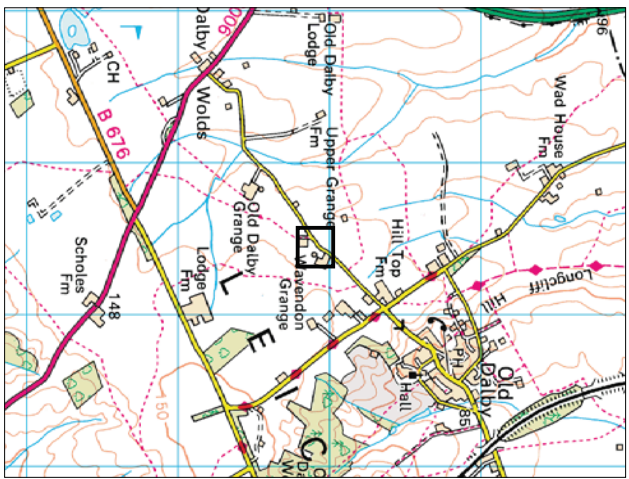
Scale 1:2500

Proposed Diversion of Public Footpath G93 (part) at Four Winds, Old Dalby



Public Footpath rights subsumed
by higher carriageway rights (Gibsons Lane)

Location Plan



Key

- Footpath to be diverted A - B
- Alternative Footpath C - B
- Footpath Unaffected
- Other Public Highways

Environment & Transport Department,
County Hall, Glenfield,
Leicestershire LE3 8RJ
email footpaths@leics.gov.uk
Director Phil Crossland



**Leicestershire
County Council**

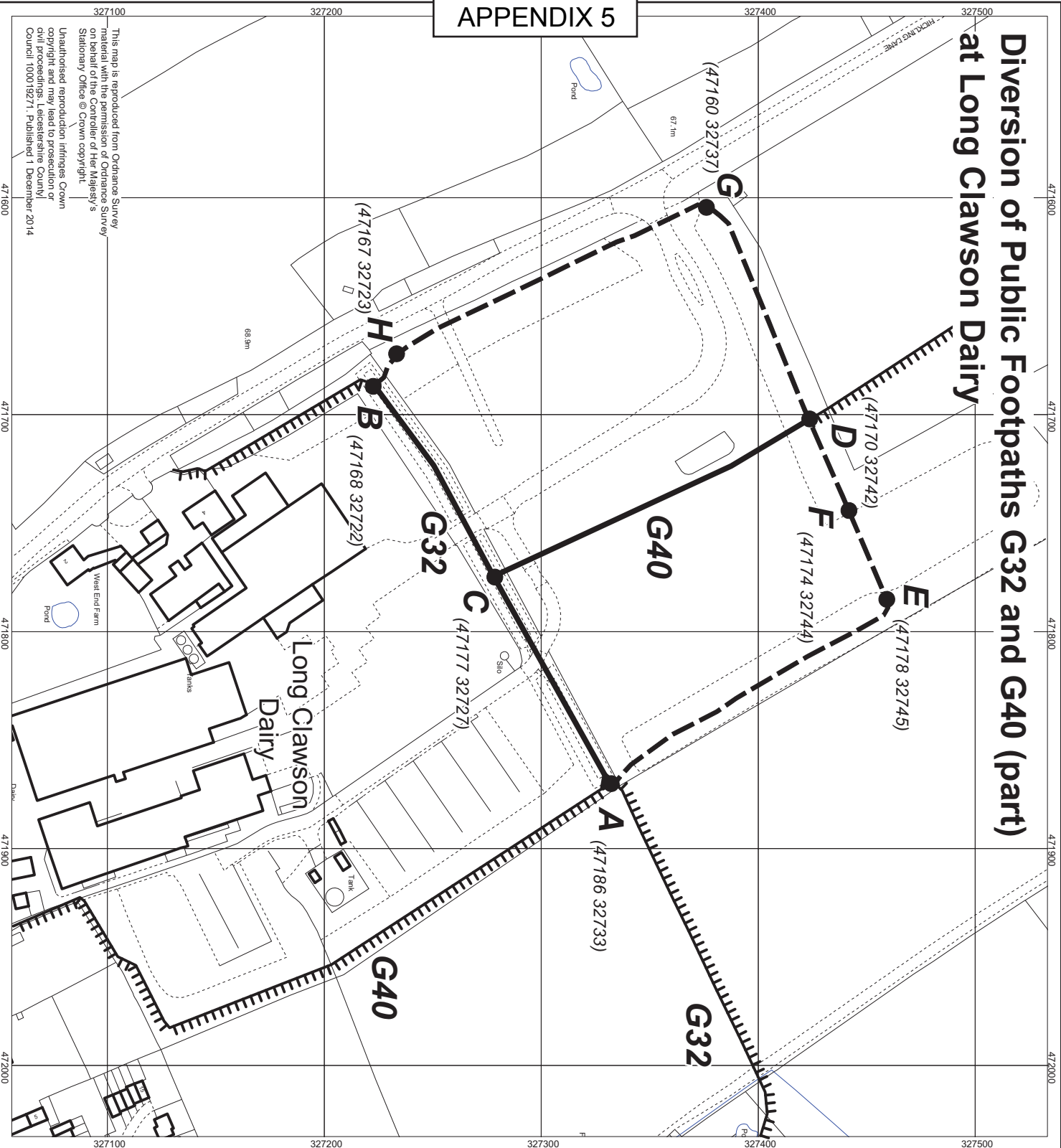
Plan No. 2375

Scale 1:1250

This map is reproduced from Ordnance Survey material with the permission of Ordnance Survey on behalf of the Controller of Her Majesty's Stationary Office @ Crown copyright.
Unauthorised reproduction infringes Crown copyright and may lead to prosecution or civil proceedings. Leicestershire County Council 10001927 1. Published 29 August 2014

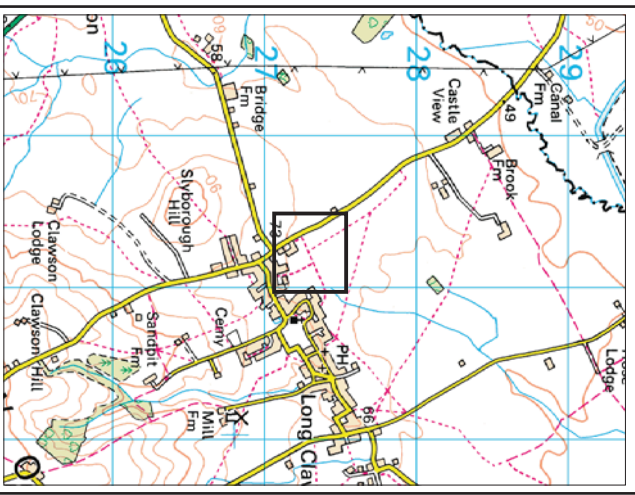
APPENDIX 5

Diversion of Public Footpaths G32 and G40 (part) at Long Clawson Dairy



This map is reproduced from Ordnance Survey material with the permission of Ordnance Survey on behalf of the Controller of Her Majesty's Stationary Office © Crown copyright.
 Unauthorised reproduction infringes Crown copyright and may lead to prosecution or civil proceedings. Leicestershire County Council 100019271. Published 1 December 2014

Location Plan



Key

- Footpaths to be stopped up
- A - C - B and C - D
- Alternative Footpaths
- A - E - F - D - G - H - B
- Footpaths unaffected

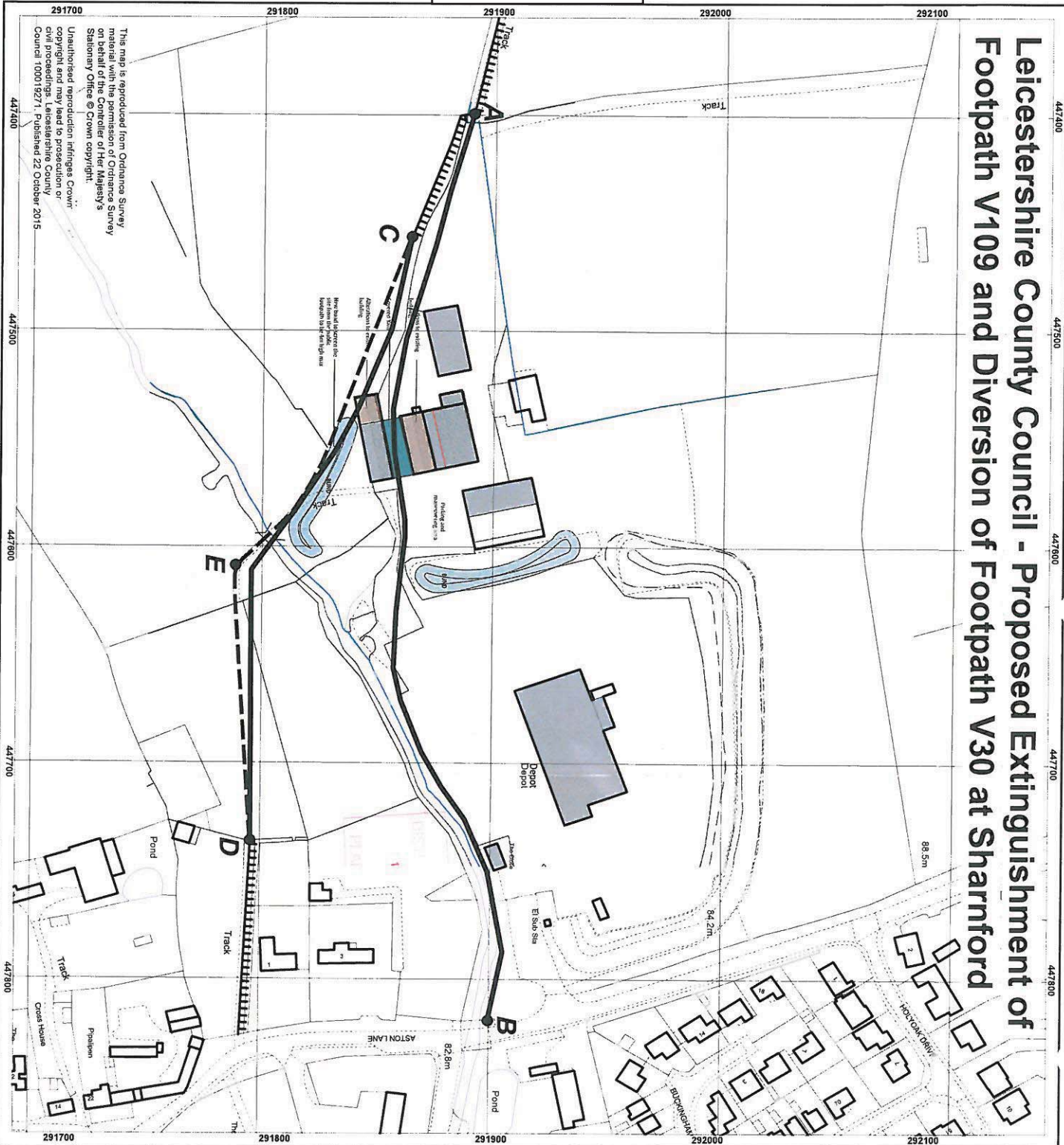
Plan No. 2386

Scale 1:2500

Environment & Transport Department,
 County Hall, Glenfield,
 Leicestershire LE3 8RJ
 email footpaths@leics.gov.uk
 Phil Crossland, Director

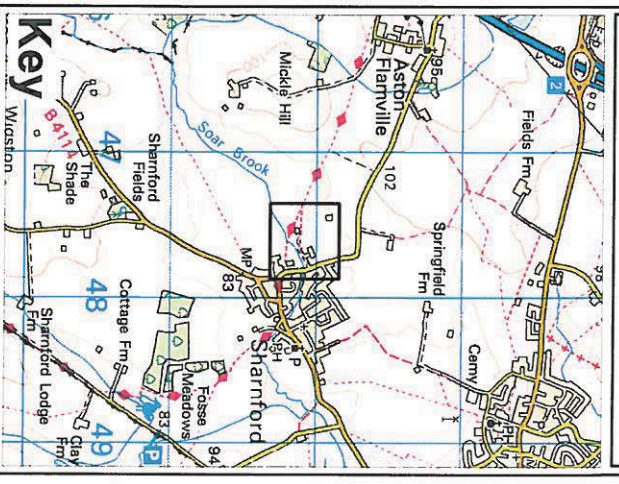
APPENDIX 6

Leicestershire County Council - Proposed Extinguishment of Footpath V109 and Diversion of Footpath V30 at Sharnford



This map is reproduced from Ordnance Survey material with the permission of the Controller of Her Majesty's Stationery Office © Crown copyright.
 Unauthorised reproduction infringes Crown copyright and may lead to prosecution or civil proceedings. Leicestershire County Council 100018271, Published 22 October 2015

Location Plan



- Footpath to be extinguished
- A-B
- Footpath to be diverted C-D
- Alternative new path
- C-E-D
- Footpaths unaffected

Environment & Transport Department,
 County Hall, Glenfield,
 Leicestershire LE3 8RJ
 email footpaths@leics.gov.uk
 Director Phil Crossland



Plan No. 2407-A
 Scale 1:2500

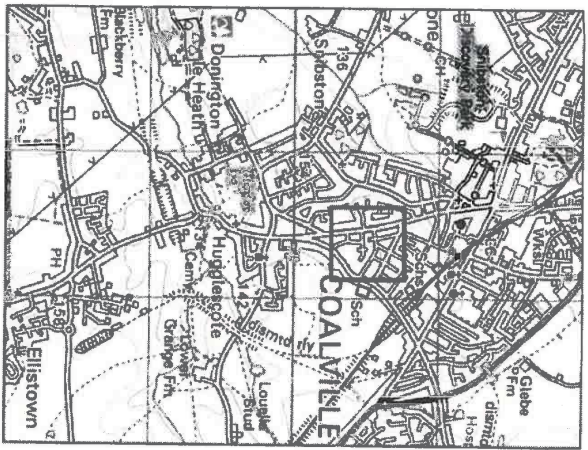
APPENDIX 7

North West Leicestershire District Council Footpath N109 (Part) between Wyggeston Road & North Avenue, Coalville Public Footpath Diversion Order 2015



Ordnance Survey (c) Crown Copyright 2014. All rights reserved. Licence number 100022432

Location Plan



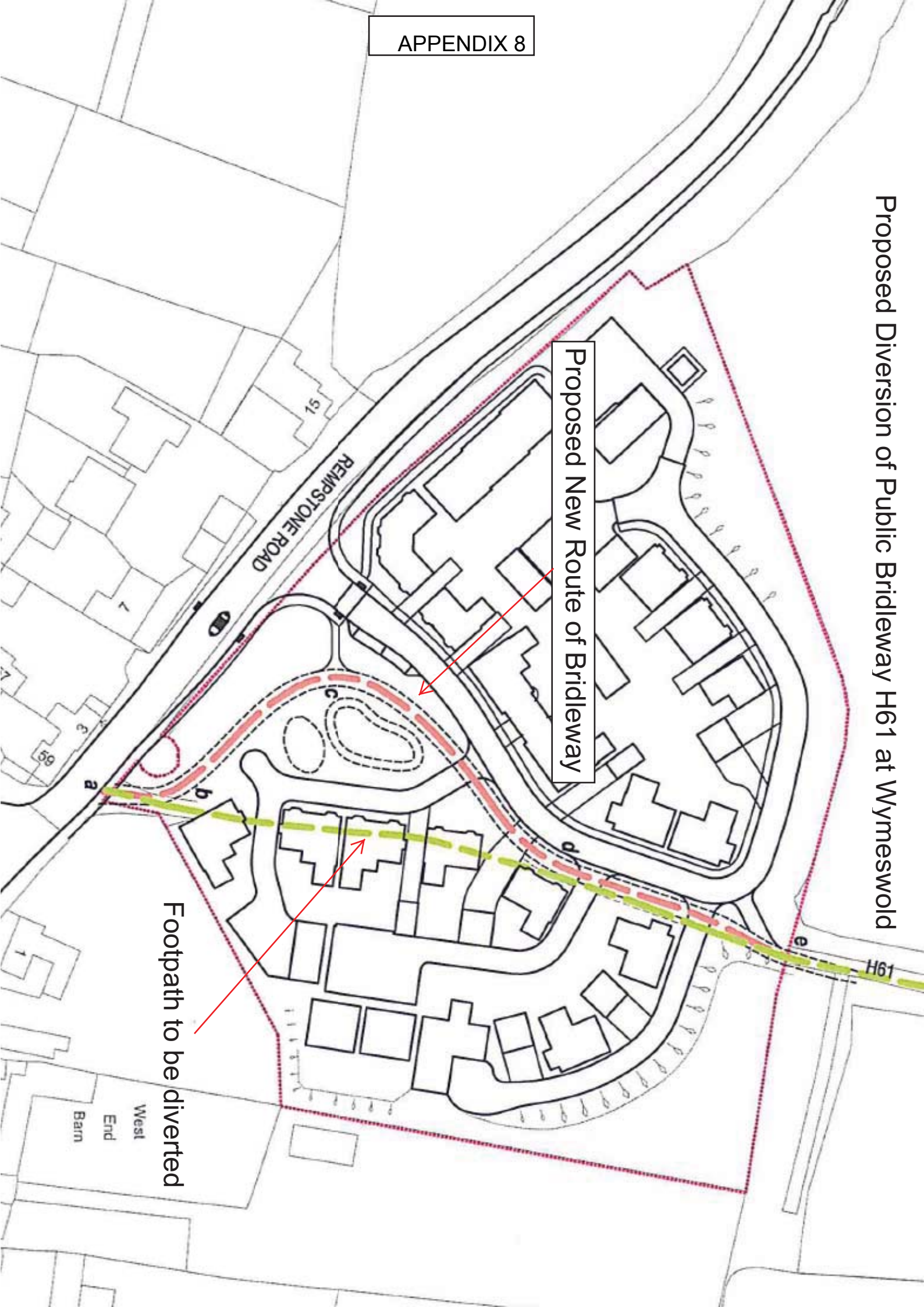
Key

- Footpath to be diverted (A-B)
- Alternative footpath (A-C-B)
- Unaffected public footpaths

Produced by Msquare Architects Ltd
Leele House, 27 Abbey Street,
Market Harborough, LE16 9AA
On behalf of North West Leicestershire
District Council

Plan No.
PAR/121/SUR/003
Scale 1:1250

Proposed Diversion of Public Bridleway H61 at Wymeswold



Proposed New Route of Bridleway

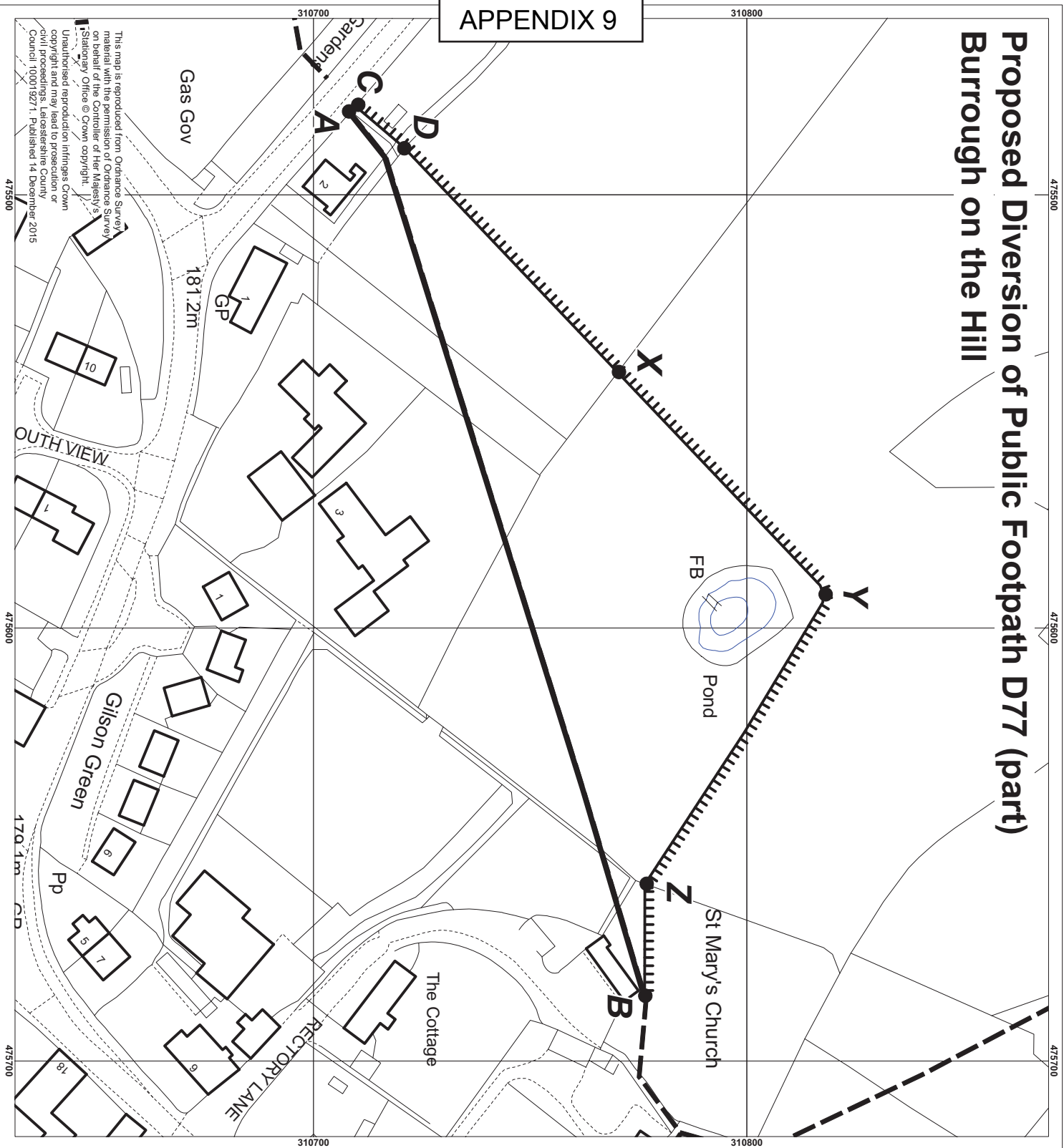
Footpath to be diverted

REMPSTONE ROAD

H61

West End Barn

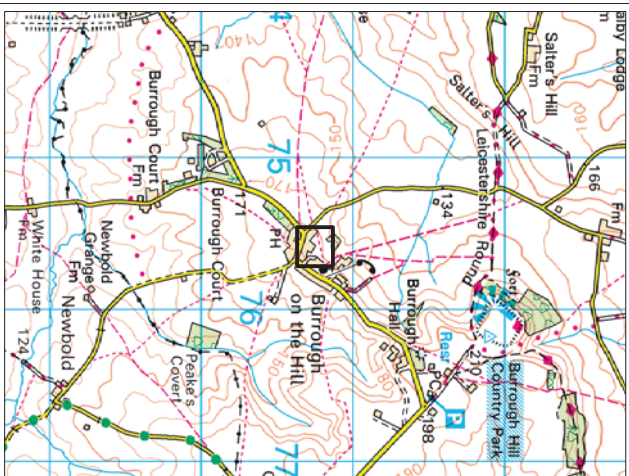
Proposed Diversion of Public Footpath D77 (part) Burrough on the Hill



APPENDIX 9

This map is reproduced from Ordnance Survey material with the permission of Ordnance Survey on behalf of the Controller of Her Majesty's Stationary Office. © Crown copyright. Unauthorised reproduction infringes Crown copyright and may lead to prosecution or civil proceedings. Leicestershire County Council 100019271. Published 14 December 2015

Location Plan



Key

- Footpath to be Diverted
- Alternative Footpath
- Footpaths unaffected

Environment & Transport Department,
County Hall, Glenfield,
Leicestershire LE3 8RJ
email footpaths@leics.gov.uk
Director Phil Crossland

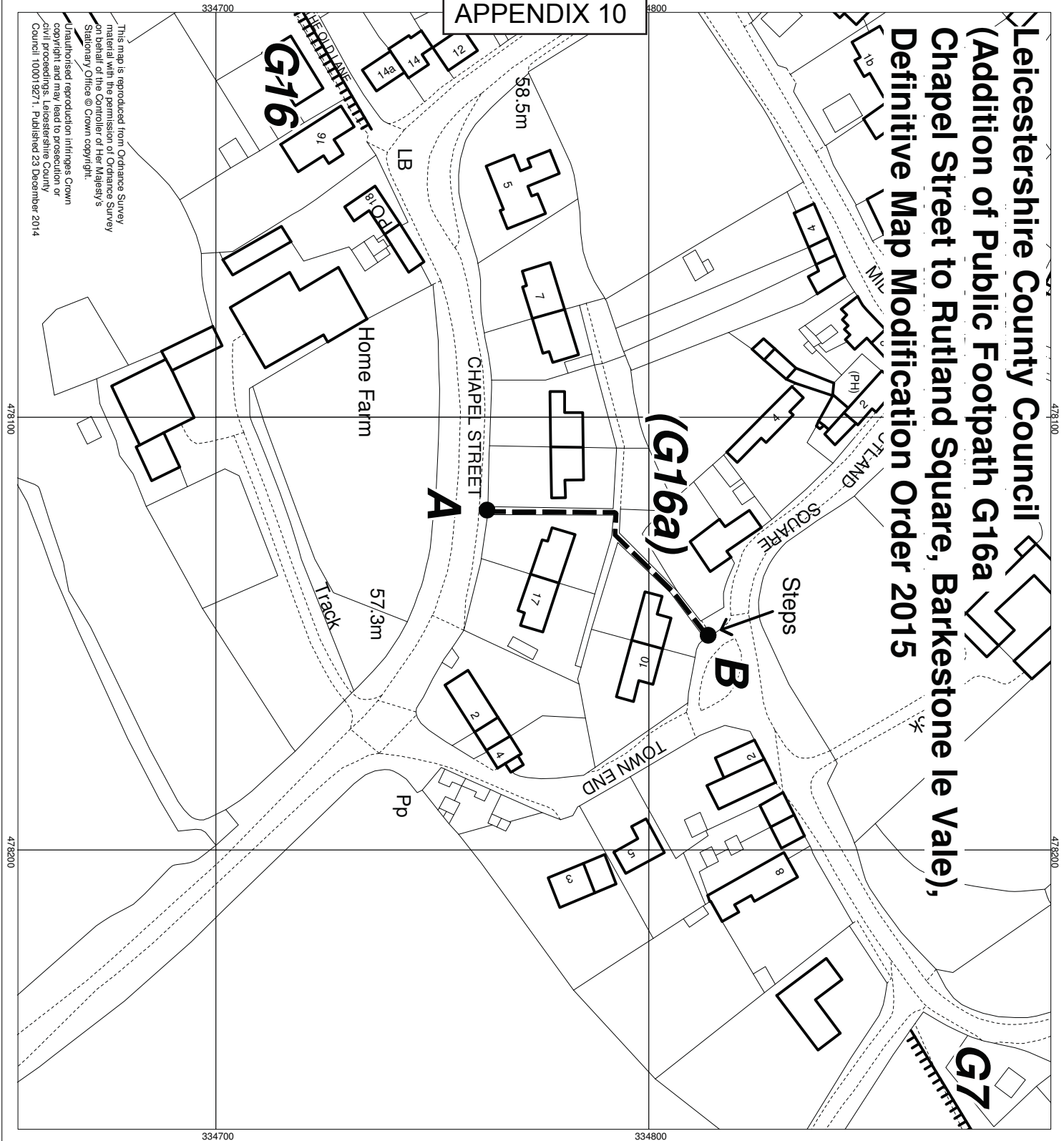


**Leicestershire
County Council**

Plan No.2418

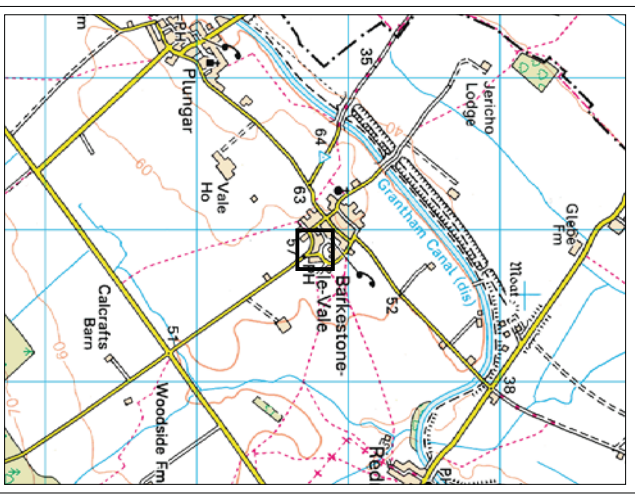
Scale 1:1250

Leicestershire County Council (Addition of Public Footpath G16a Chapel Street to Rutland Square, Barkstone le Vale), Definitive Map Modification Order 2015



This map is reproduced from Ordnance Survey material with the permission of Ordnance Survey on behalf of the Controller of Her Majesty's Stationary Office @ Crown copyright.
Unauthorised reproduction infringes Crown copyright and may lead to prosecution or civil proceedings. Leicestershire County Council 100019271. Published 23 December 2014

Location Plan



Key

- Footpath to be added A - B
- Existing Public Footpaths

Environment & Transport Department,
County Hall, Glenfield,
Leicestershire LE3 8RJ
email footpaths@leics.gov.uk
Phil Crossland, Director



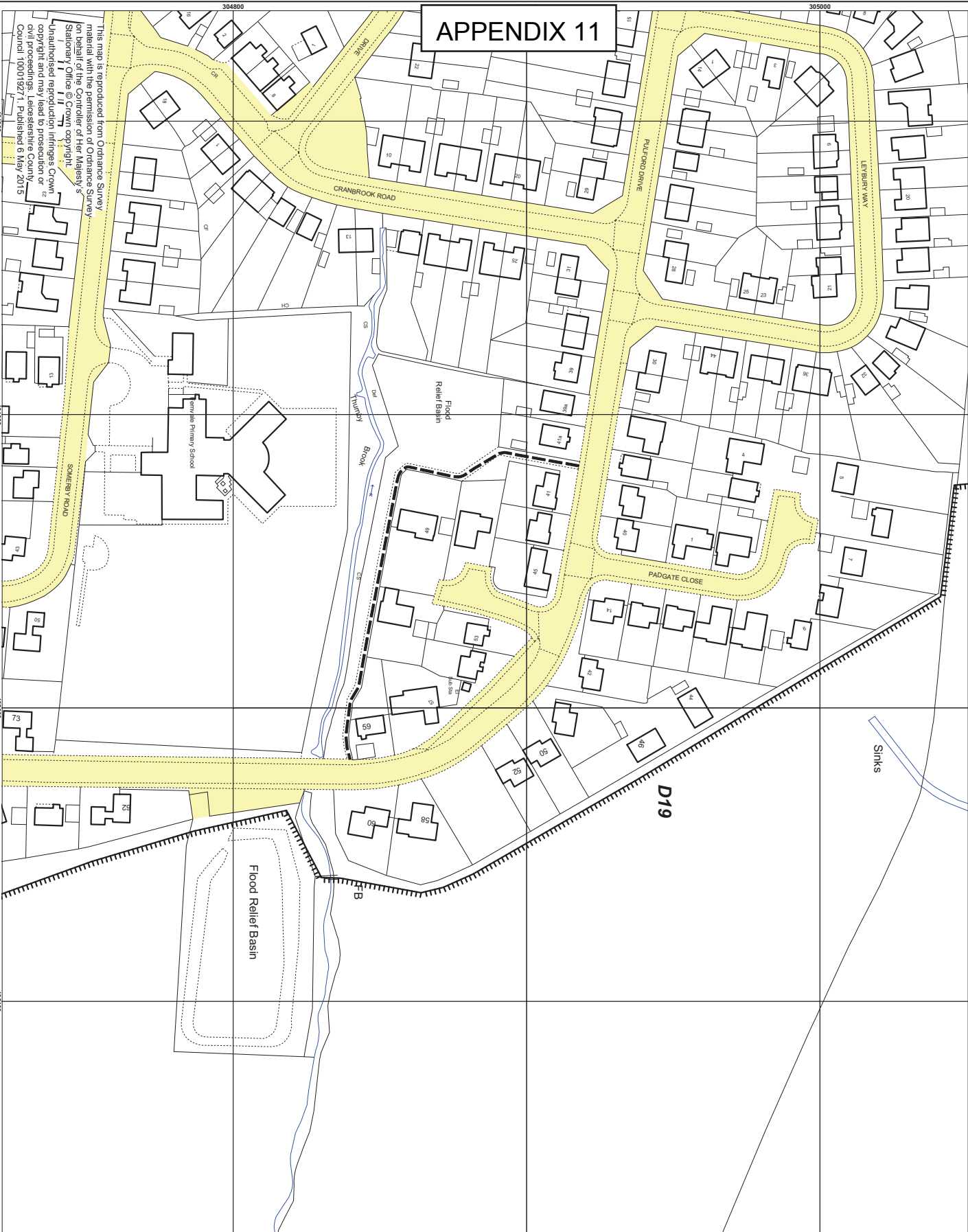
**Leicestershire
County Council**

Plan No. M823

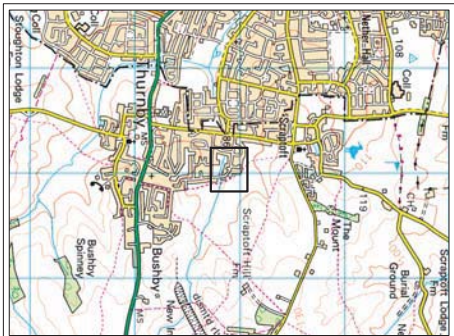
Scale 1:1250

Leicestershire County Council - Alleged Public Footpath off Pulford Drive, Scraptoft.




APPENDIX 11



Location Plan



Key

-  Existing footpaths
-  Other highways
-  Claimed Public Footpath

Environment & Transport Department,
 County Hall, Glenfield,
 Leicestershire LE3 8RU
 email: footpaths@leics.gov.uk
 Phil Crossland, Director



Application Plan
 Scale 1:1250

This map is reproduced from Ordnance Survey material with the permission of Ordnance Survey on behalf of the Controller of Her Majesty's Stationary Office © Crown copyright.
 Unauthorised reproduction infringes Crown copyright and may lead to prosecution or civil proceedings. Leicestershire County Council 100019271. Published 6 May 2015

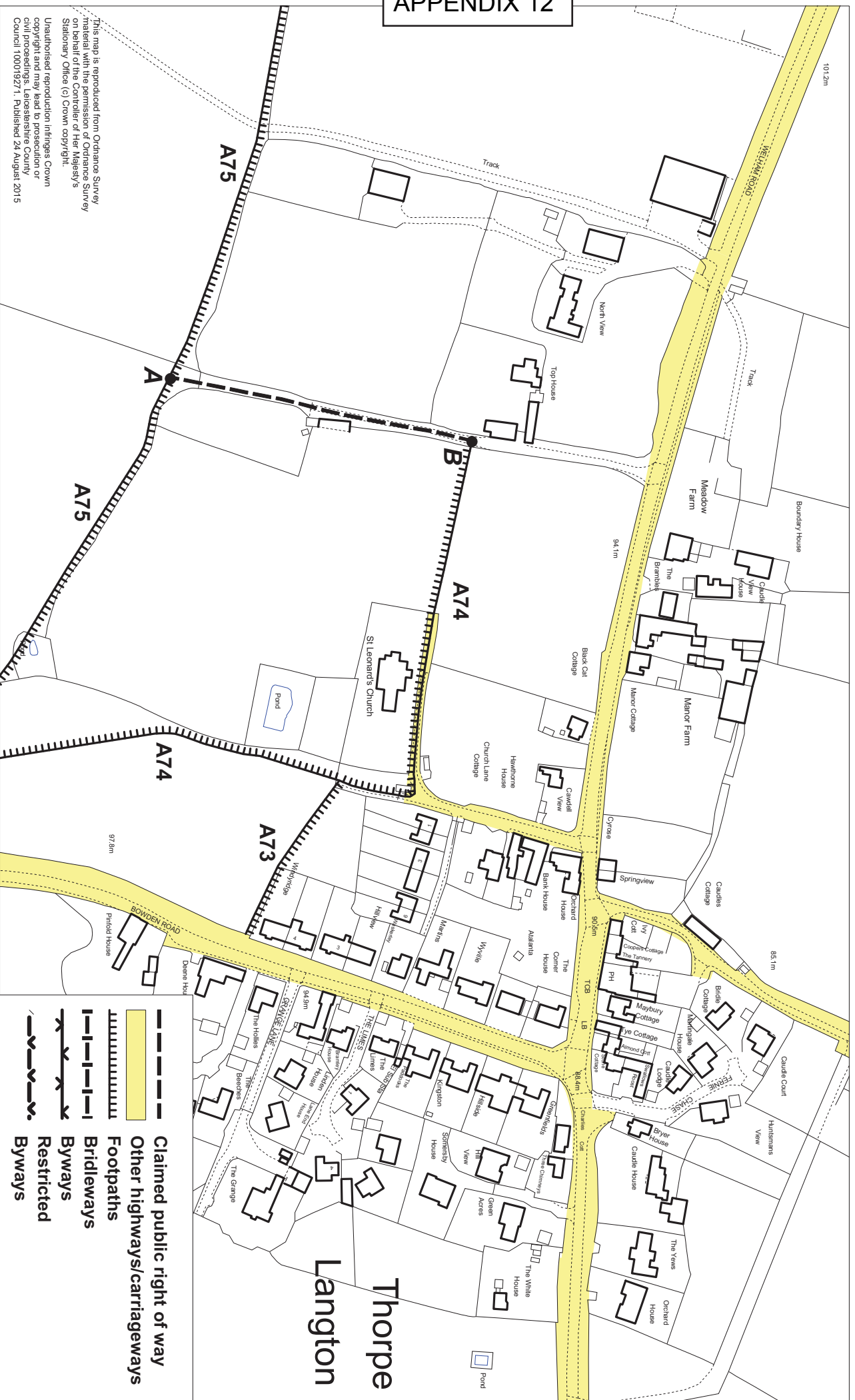
APPENDIX 12

Extract From The Definitive Map of Public Rights of Way for Leicestershire Leicestershire Round at Thorpe Langton. Claimed Public Right of Way (A112)

Compiled by Piers Lindley (Tel 0116 305 7087) on January 4th 2016

Environment & Transport Department,
County Hall, Glenfield,
Leicestershire LE3 8RJ
email: footpaths@leics.gov.uk
Phil Crossland, Director

Scale 1:2500



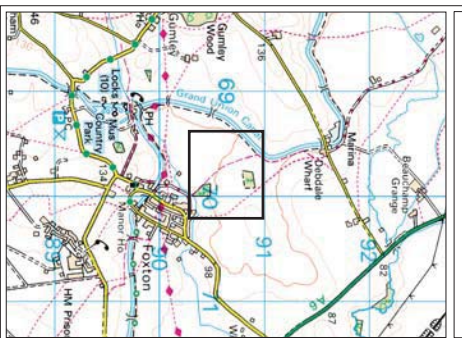
This map is reproduced from Ordnance Survey material with the permission of Ordnance Survey on behalf of the Controller of Her Majesty's Stationary Office (c) Crown copyright.
Unauthorised reproduction infringes Crown copyright and may lead to prosecution or civil proceedings. Leicestershire County Council 100019271. Published 24 August 2015

APPENDIX 13

Leicestershire County Council - Division of Bridleway A32 (Part) Holiday Cabins, North Lane, Foxton - Public Path Diversion Order 2014




This map is reproduced from Ordnance Survey material with the permission of Ordnance Survey on behalf of the Controller of Her Majesty's Stationary Office © Crown copyright. Unauthorised reproduction infringes Crown copyright and may lead to prosecution or civil proceedings. Leicestershire County Council 100019271. Published 25 October 2013



Location Plan

Key

- Bridleway to be diverted
- Proposed new route of bridleway (A - B)
- Bridleway unaffected
- Footpath unaffected



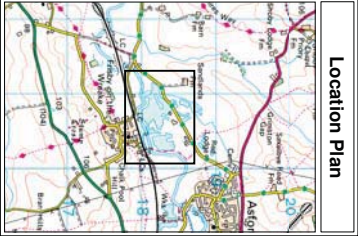
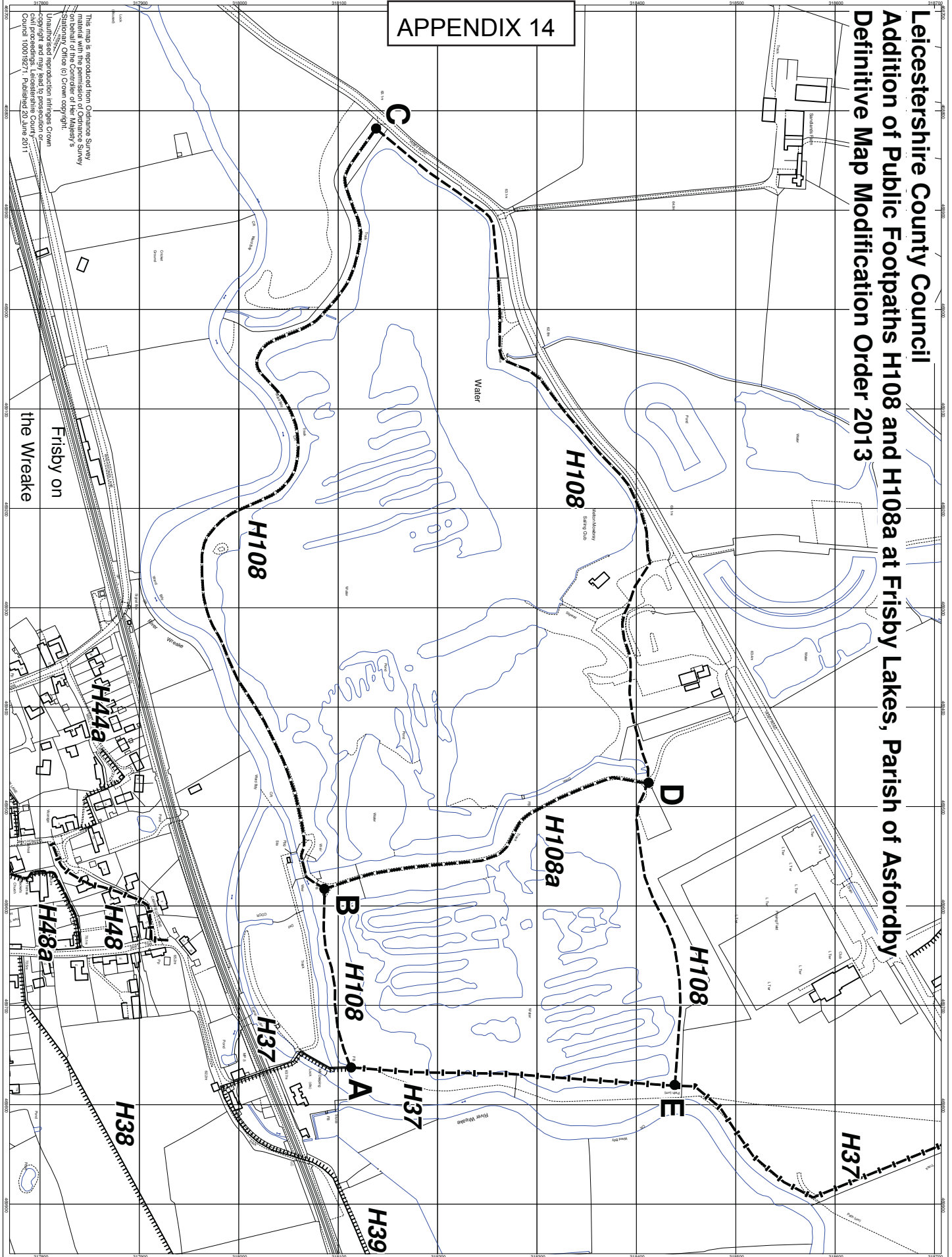
Environment & Transport Department,
County Hall, Glenfield,
Leicestershire LE3 8RJ
email: footpaths@leics.gov.uk
Phil Crossland, Director



Plan No. 2347
Scale 1:2500

Leicestershire County Council
Addition of Public Footpaths H108 and H108a at Frisby Lakes, Parish of Asfordby
Definitive Map Modification Order 2013

APPENDIX 14



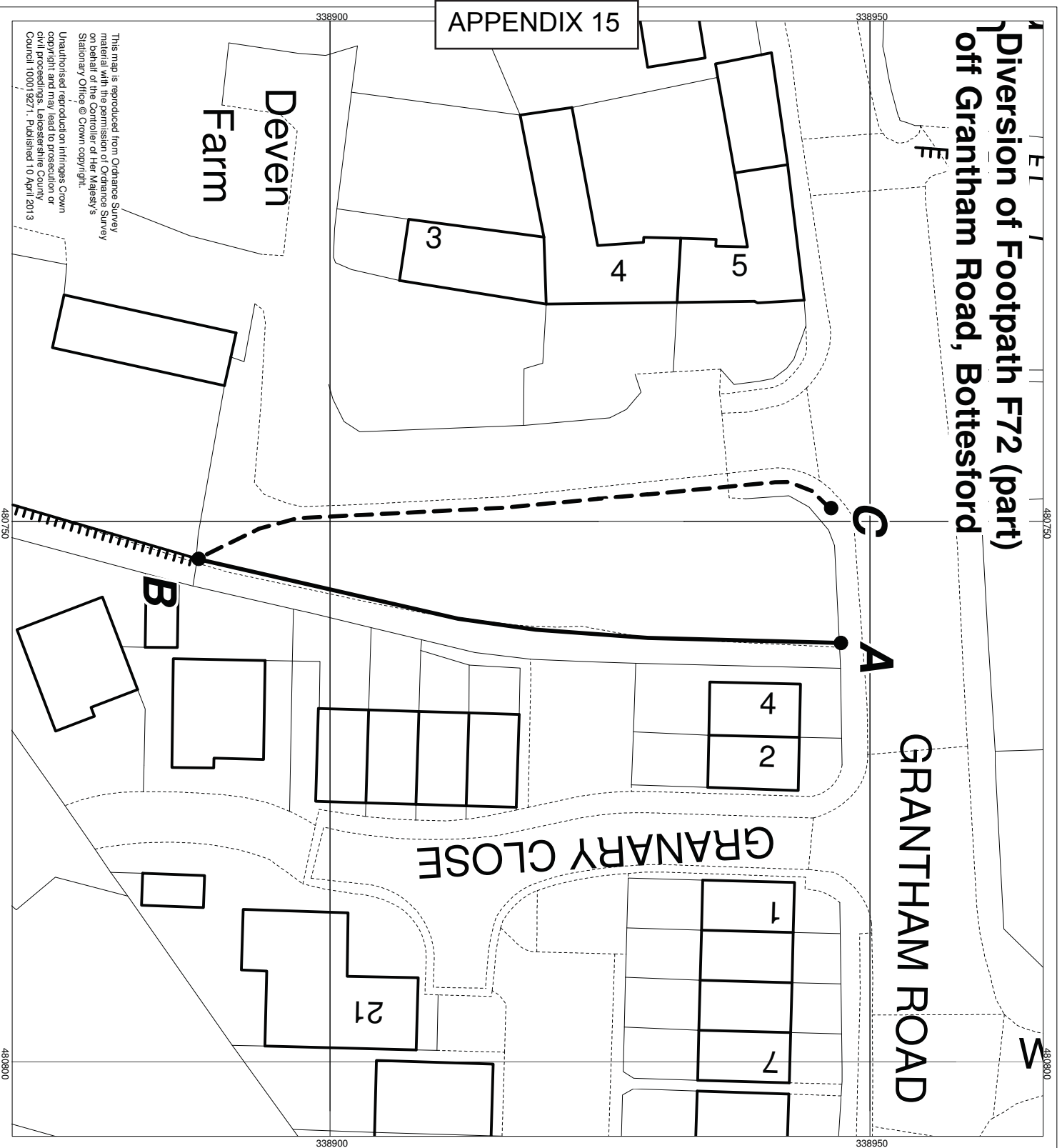
- Key**
- Footpaths to be added
A-B, C-D, E and B-D
 - Existing Public Footpaths
 - Existing Public Bridleways

Environment and Transport Department
 County Hall, Stables
 Leicestershire County Council
 Director Phil Crossland
 Tel: 0116 305 7085
 email: footpaths@leics.gov.uk

Plan No. M919
 Scale 1:2500 at A2

This map is reproduced from Ordnance Survey
 data on behalf of the Controller of Her Majesty's
 Stationery Office (© Crown copyright).
 Unauthorised reproduction infringes Crown
 copyright and may lead to prosecution or
 civil proceedings. Leicestershire County Council
 100018271, Published 20 June 2013

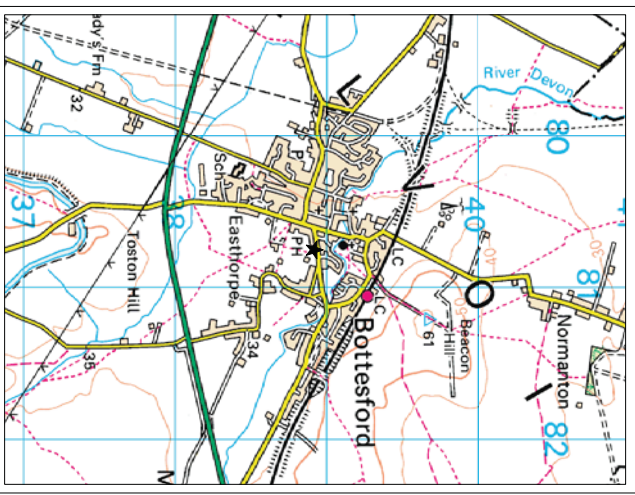
Diversion of Footpath F72 (part) off Grantham Road, Bottesford



APPENDIX 15

This map is reproduced from Ordnance Survey material with the permission of Ordnance Survey on behalf of the Controller of Her Majesty's Stationary Office. © Crown copyright.
 Unauthorised reproduction infringes Crown copyright and may lead to prosecution or civil proceedings. Leicestershire County Council 100019271. Published 10 April 2013

Location Plan



Key

- Footpath to be diverted A - B
- Alternative Footpath C - B
- Footpath unaffected

Environment & Transport Department,
 County Hall, Glenfield,
 Leicestershire LE3 8RJ
 email footpaths@leics.gov.uk
 Matthew Lugg, Director
 B.Eng., C.Eng., MICE, MCILT, DMS

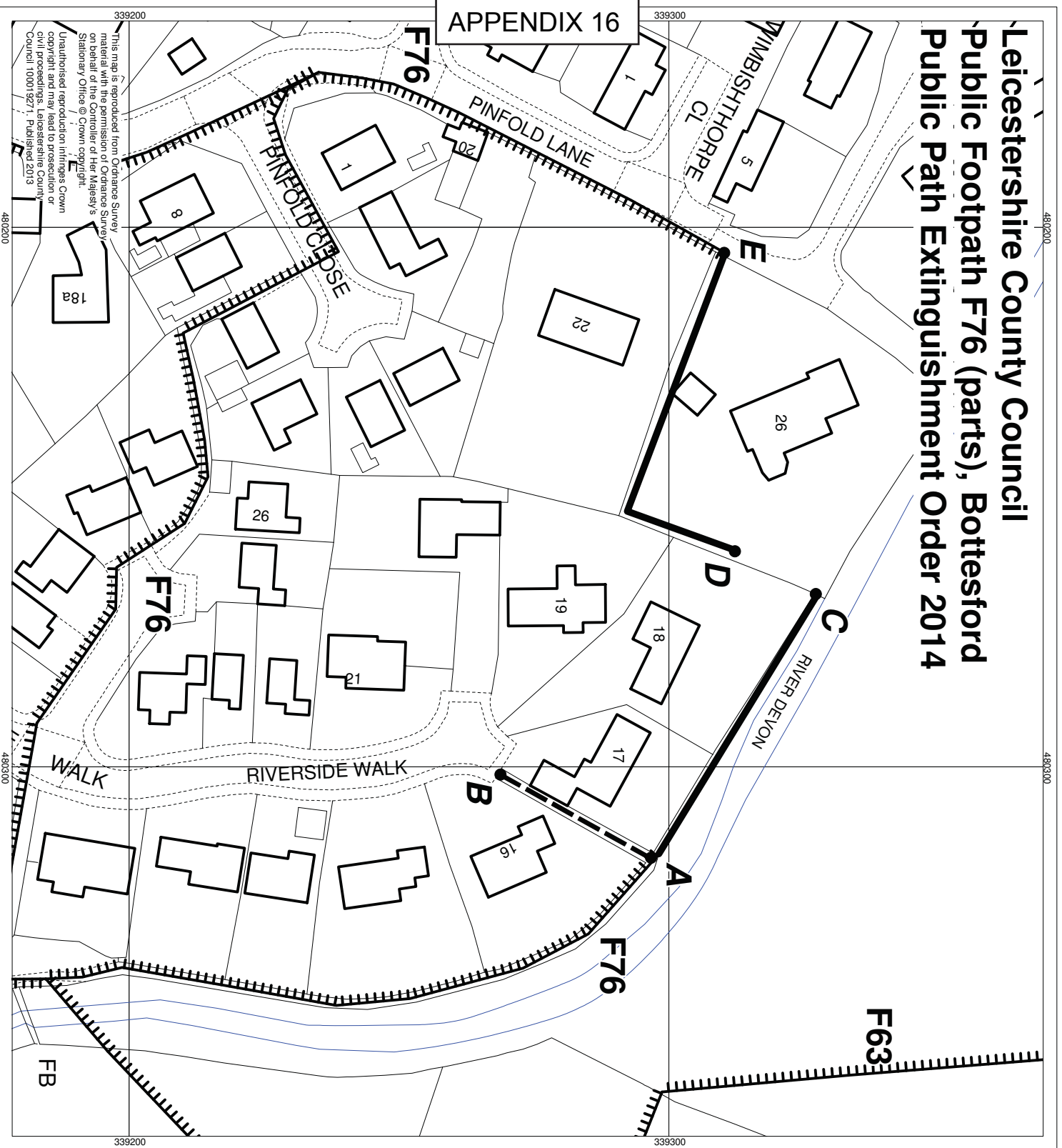


**Leicestershire
 County Council**

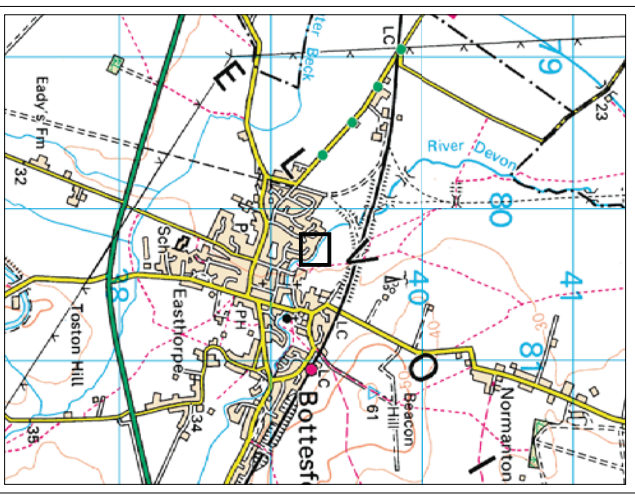
Plan No. 2322

Scale 1:500

Leicestershire County Council Public Footpath F76 (parts), Bottesford Public Path Extinguishment Order 2014



Location Plan



Key

- Footpaths to be extinguished
- Footpath to be created under separate Order
- Footpaths unaffected

Environment and Transport Department
County Hall, Glenfield, Leicestershire,
LE3 8RJ.
email: footpaths@leics.gov.uk

Phil Crossland, Director



**Leicestershire
County Council**

Plan No. 2286/e

Scale 1:1000

This map is reproduced from Ordnance Survey material with the permission of Ordnance Survey on behalf of the Controller of Her Majesty's Stationary Office. © Crown copyright.
Unauthorised reproduction infringes Crown copyright and may lead to prosecution or civil proceedings. Leicestershire County Council 100019271. Published 2013